

**Section I**  
**Access**

## Map 1

### State wise Percentage of Villages with Primary Stage Schooling Facility

S.No.	States/UTs	No. of Villages	Villages with Primary Stage Facility	Percentage
1	Andhra Pradesh	26646	24774	92.97
2	Arunachal Pradesh	3957	1664	42.05
3	Assam	22752	18510	81.36
4	Bihar	38478	29326	76.21
5	Chhattisgarh	19673	17635	89.64
6	Goa	346	283	81.79
7	Gujarat	18228	17724	97.24
8	Haryana	6951	6507	93.61
9	Himachal Pradesh	17437	8372	48.01
10	Jammu & Kashmir	6489	5651	87.09
11	Jharkhand	29323	17126	58.40
12	Kanataka	26780	24040	89.77
13	Kerala	1364	1327	97.29
14	Madhya Pradesh	51362	44229	86.11
15	Maharashtra	40365	38245	94.75
16	Manipur	2367	1690	71.40
17	Meghalaya	5916	4400	74.37
18	Mizoram	726	652	89.81
19	Nagaland	1163	1100	94.58
20	Orissa	47024	33013	70.20
21	Punjab	12280	11112	90.49
22	Rajasthan	40192	32700	81.36
23	Sikkim	443	398	89.84
24	Tamil Nadu	15329	13854	90.38
25	Tripura	869	821	94.48
26	Uttar Pradesh	96014	70570	73.50
27	Uttranchal	15768	9367	59.41
28	West Bengal	37878	27712	73.16
29	A & N Islands	496	235	47.38
30	Chandigarh	20	20	100.00
31	D & N Haveli	70	68	97.14
32	Daman & Diu	23	20	86.96
33	Delhi	158	137	86.71
34	Lakshadweep	7	7	100.00
35	Pondicherry	92	89	96.74

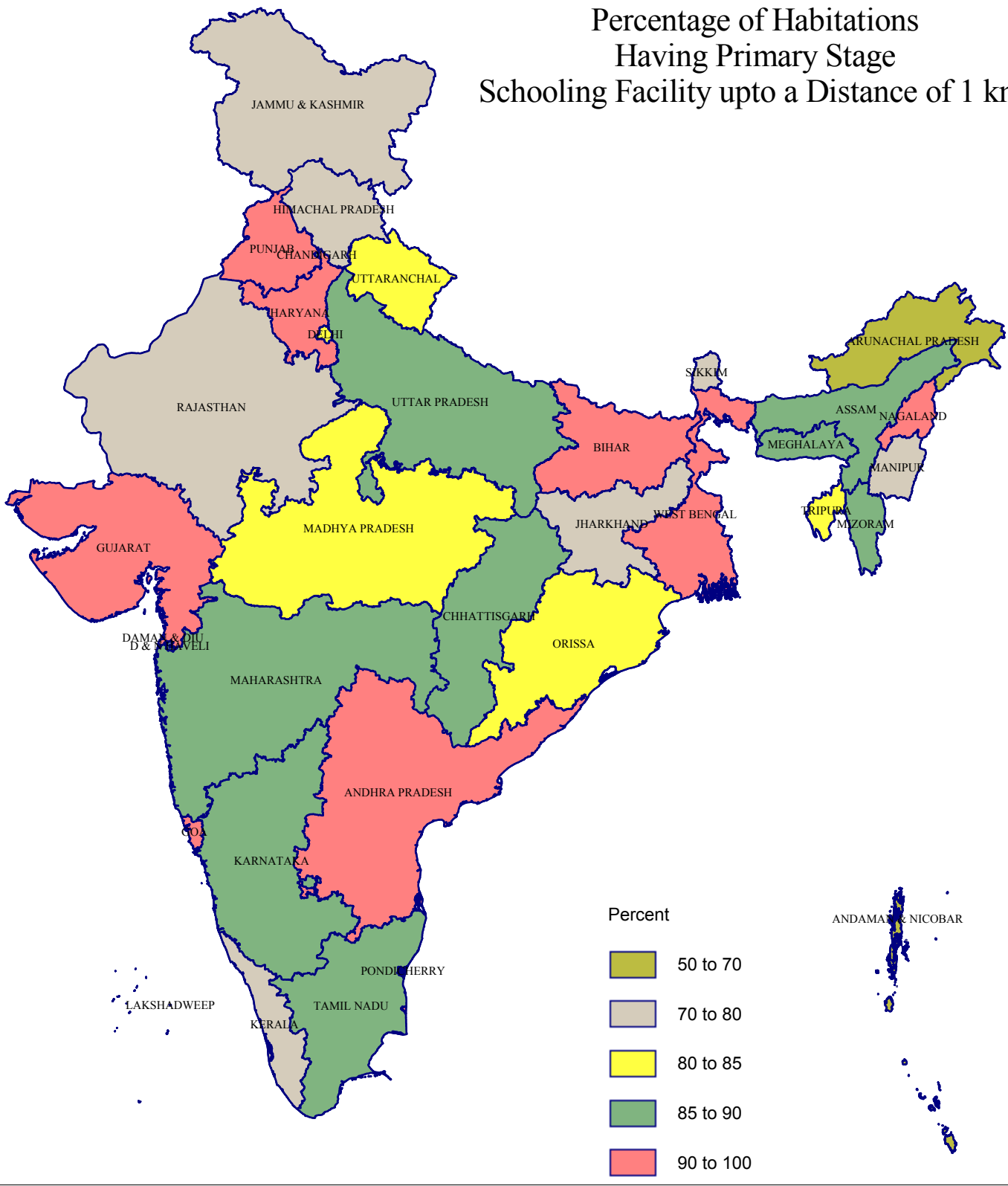


## Map 2

### State Wise Percentage of Habitations having Primary Stage Schooling Facility upto a Distance of 1 km.

S.No.	States/UTs	No. of Habitation	Habitations having Schooling Facility upto 1 km	Percentage
1	Andhra Pradesh	66431	61609	92.74
2	Arunachal Pradesh	4204	2161	51.40
3	Assam	65818	56040	85.14
4	Bihar	72668	65635	90.32
5	Chhattisgarh	37491	32569	86.87
6	Goa	706	644	91.22
7	Gujarat	31281	29481	94.25
8	Haryana	8583	7850	91.46
9	Himachal Pradesh	35718	26332	73.72
10	Jammu & Kashmir	20792	16617	79.92
11	Jharkhand	50007	38066	76.12
12	Kanataka	51533	44312	85.99
13	Kerala	6592	5175	78.50
14	Madhya Pradesh	83949	71137	84.74
15	Maharashtra	77298	69523	89.94
16	Manipur	3858	3067	79.50
17	Meghalaya	7245	6202	85.60
18	Mizoram	744	667	89.65
19	Nagaland	1224	1153	94.20
20	Orissa	83427	67287	80.65
21	Punjab	14623	13505	92.35
22	Rajasthan	80461	62606	77.81
23	Sikkim	1383	1066	77.08
24	Tamil Nadu	53577	47066	87.85
25	Tripura	7538	6356	84.32
26	Uttar Pradesh	201606	172712	85.67
27	Uttranchal	25495	20764	81.44
28	West Bengal	113635	104889	92.30
29	A & N Islands	673	429	63.74
30	Chandigarh	39	34	87.18
31	D & N Haveli	460	408	88.70
32	Daman & Diu	82	70	85.37
33	Delhi	187	151	80.75
34	Lakshadweep	7	7	100.00
35	Pondicherry	186	174	93.55

## Percentage of Habitations Having Primary Stage Schooling Facility upto a Distance of 1 km.

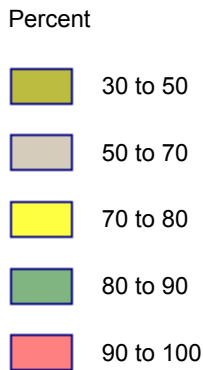
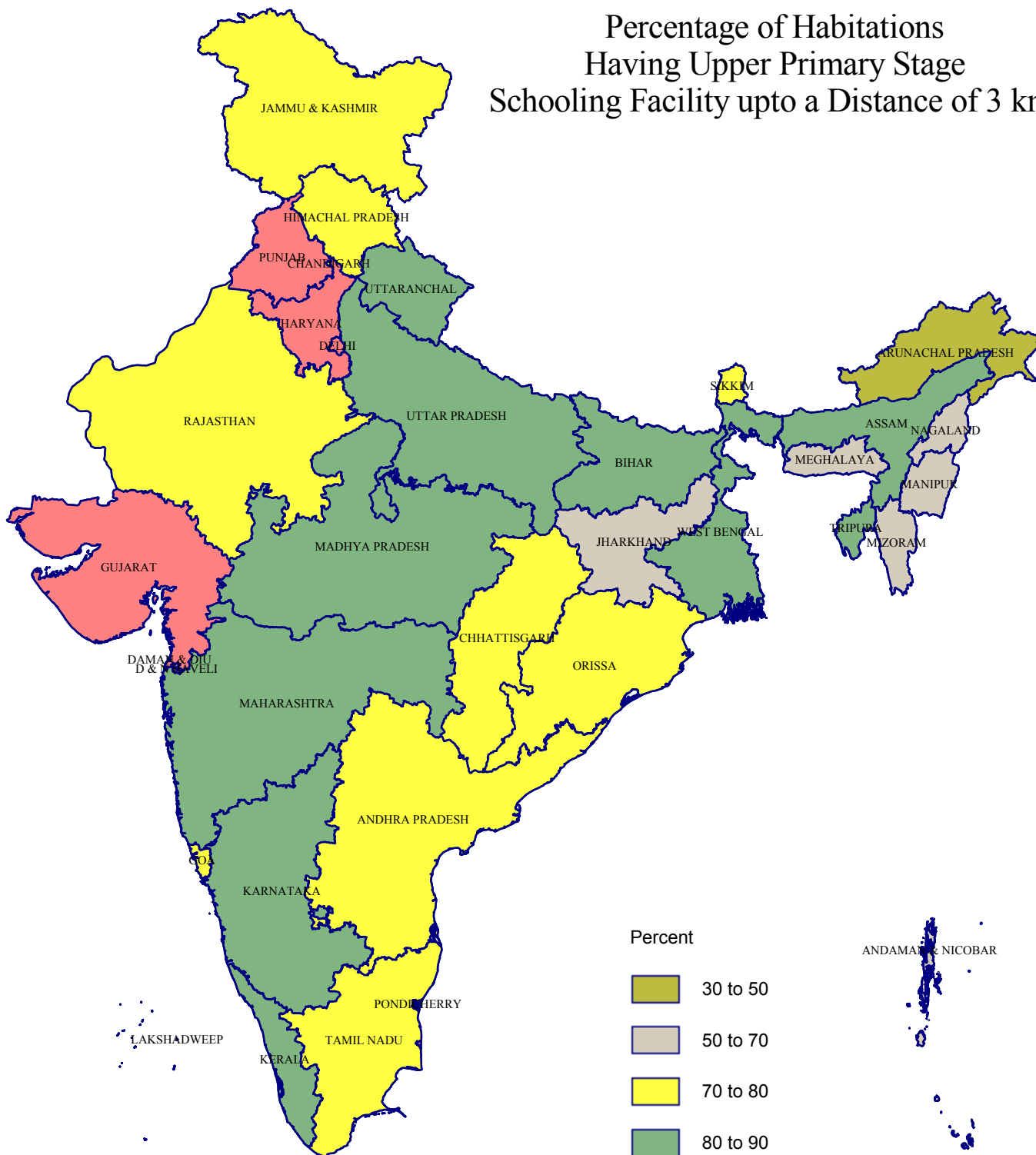


### Map 3

#### State Wise Percentage of Habitations having Upper Primary Stage Schooling Facility upto a Distance of 3 km.

S.No.	States/UTs	No. of Habitations	Habitations having Schooling Facility upto 3 km	Percentage
1	Andhra Pradesh	66431	51620	77.70
2	Arunachal Pradesh	4204	1381	32.85
3	Assam	65818	57142	86.82
4	Bihar	72668	61722	84.94
5	Chhattisgarh	37491	26384	70.37
6	Goa	706	556	78.75
7	Gujarat	31281	29959	95.77
8	Haryana	8583	7751	90.31
9	Himachal Pradesh	35718	27922	78.17
10	Jammu & Kashmir	20792	16241	78.11
11	Jharkhand	50007	31707	63.41
12	Kanataka	51533	45622	88.53
13	Kerala	6592	5801	88.00
14	Madhya Pradesh	83949	67273	80.14
15	Maharashtra	77298	65272	84.44
16	Manipur	3858	2479	64.26
17	Meghalaya	7245	4654	64.24
18	Mizoram	744	493	66.26
19	Nagaland	1224	714	58.33
20	Orissa	83427	64757	77.62
21	Punjab	14623	13373	91.45
22	Rajasthan	80461	63490	78.91
23	Sikkim	1383	1055	76.28
24	Tamil Nadu	53577	42442	79.22
25	Tripura	7538	6213	82.42
26	Uttar Pradesh	201606	166040	82.36
27	Uttranchal	25495	21916	85.96
28	West Bengal	113635	93339	82.14
29	A & N Islands	673	370	54.98
30	Chandigarh	39	31	79.49
31	D & N Haveli	460	416	90.43
32	Daman & Diu	82	81	98.78
33	Delhi	187	187	100.00
34	Lakshadweep	7	7	100.00
35	Pondicherry	186	170	91.40

## Percentage of Habitations Having Upper Primary Stage Schooling Facility upto a Distance of 3 km.

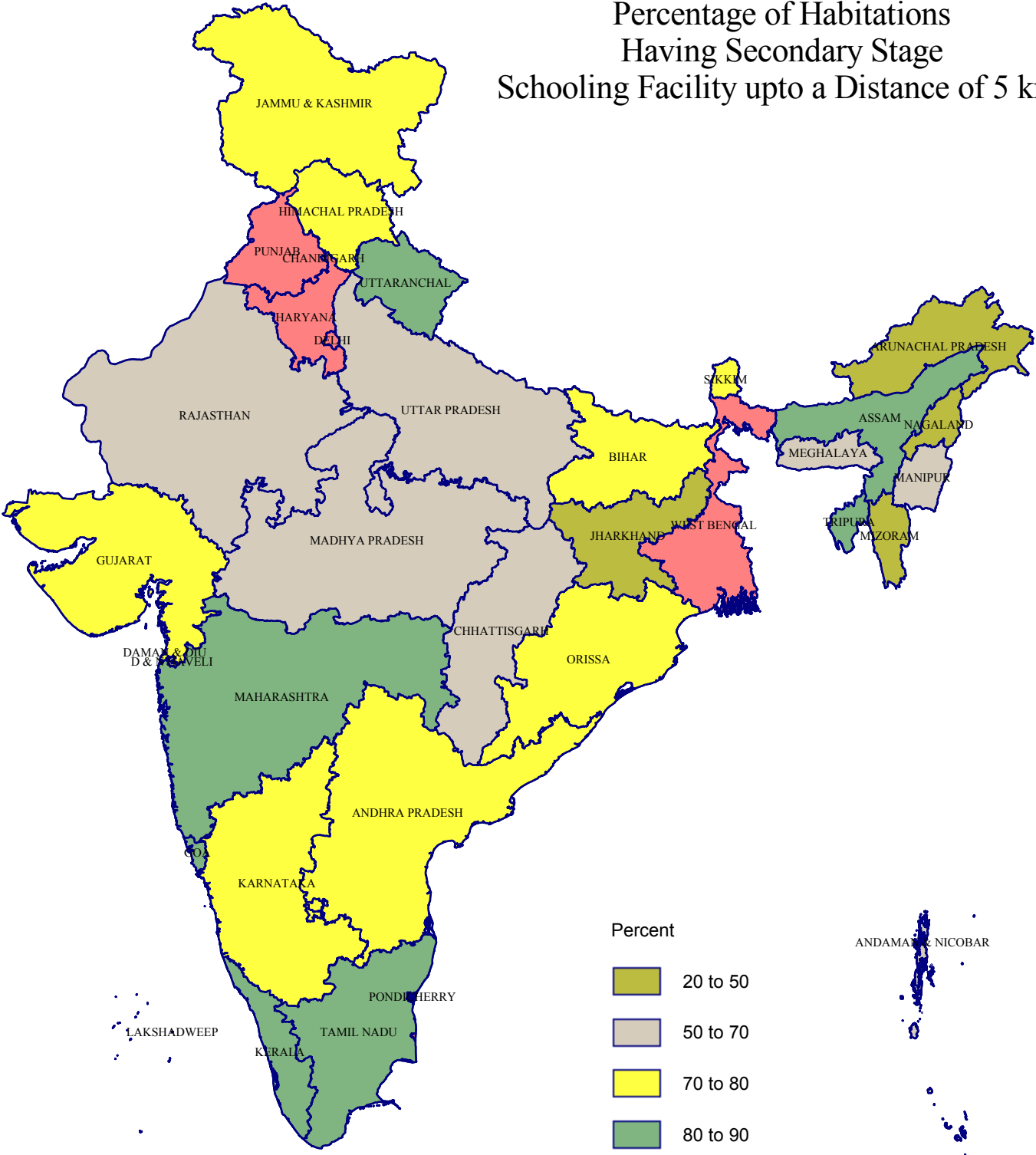


## Map 4

### State Wise Percentage of Habitations having Secondary Stage Schooling Facility upto a Distance of 5 km.

S.No.	States/UTs	No. of Habitations	Habitations having Schooling Facility upto 5 km	Percentage
1	Andhra Pradesh	66431	48162	72.50
2	Arunachal Pradesh	4204	1048	24.93
3	Assam	65818	57582	87.49
4	Bihar	72668	55580	76.48
5	Chhattisgarh	37491	20914	55.78
6	Goa	706	630	89.24
7	Gujarat	31281	23566	75.34
8	Haryana	8583	8088	94.23
9	Himachal Pradesh	35718	27788	77.80
10	Jammu & Kashmir	20792	15573	74.90
11	Jharkhand	50007	22282	44.56
12	Kanataka	51533	39924	77.47
13	Kerala	6592	5923	89.85
14	Madhya Pradesh	83949	45850	54.62
15	Maharashtra	77298	62523	80.89
16	Manipur	3858	2263	58.66
17	Meghalaya	7245	4157	57.38
18	Mizoram	744	301	40.46
19	Nagaland	1224	445	36.36
20	Orissa	83427	66370	79.55
21	Punjab	14623	13736	93.93
22	Rajasthan	80461	50909	63.27
23	Sikkim	1383	1022	73.90
24	Tamil Nadu	53577	42873	80.02
25	Tripura	7538	6432	85.33
26	Uttar Pradesh	201606	133915	66.42
27	Uttranchal	25495	20616	80.86
28	West Bengal	113635	105473	92.82
29	A & N Islands	673	398	59.14
30	Chandigarh	39	39	100.00
31	D & N Haveli	460	308	66.96
32	Daman & Diu	82	82	100.00
33	Delhi	187	187	100.00
34	Lakshadweep	7	6	85.71
35	Pondicherry	186	183	98.39

# Percentage of Habitations Having Secondary Stage Schooling Facility upto a Distance of 5 km.

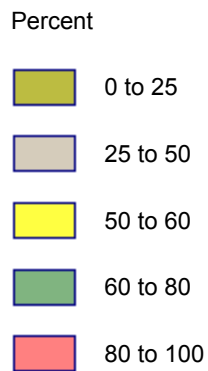
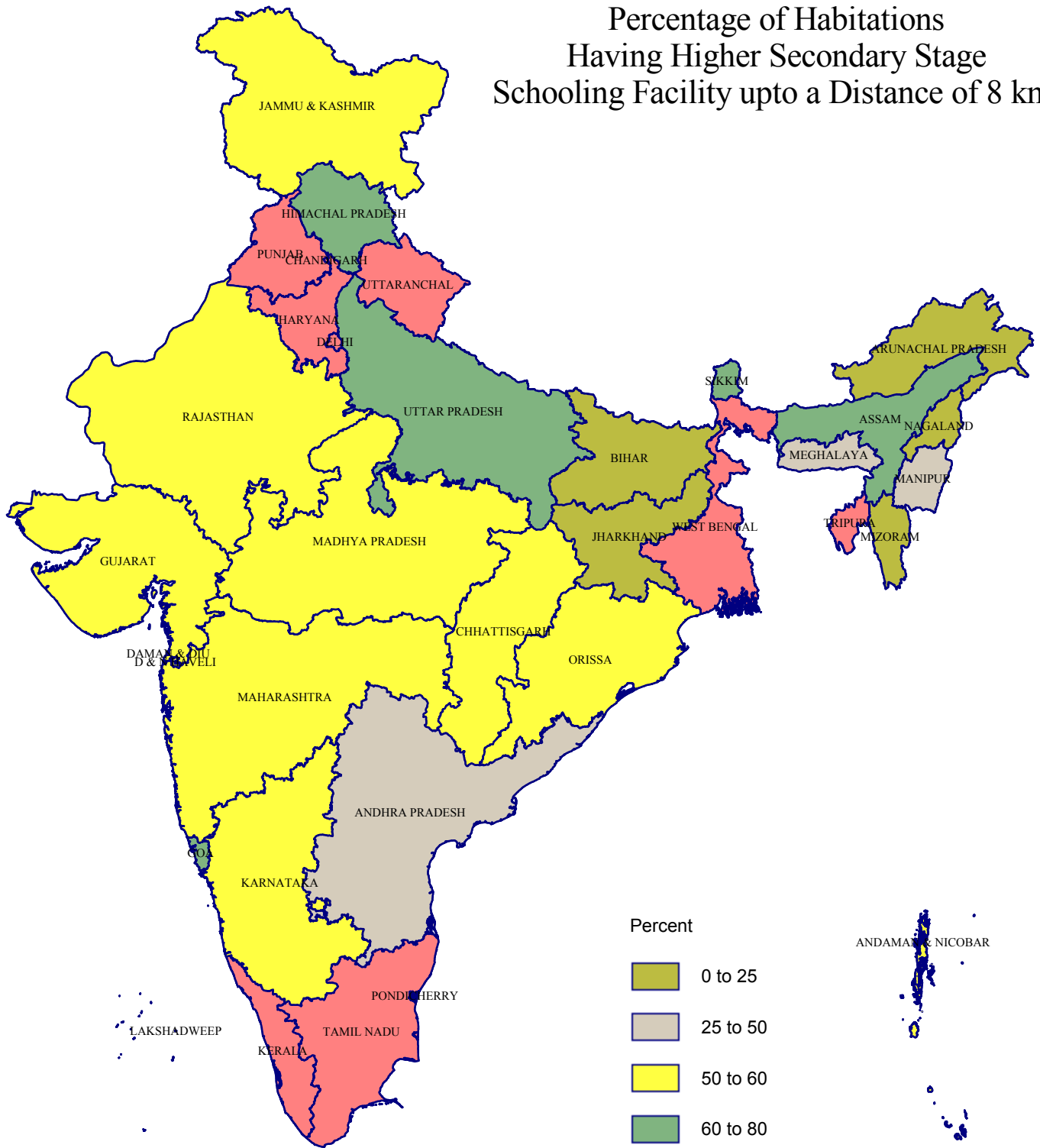


## Map 5

### State Wise Percentage of Habitations having Higher Secondary Stage Schooling Facility upto a Distance of 8 km.

S.No.	States/UTs	No. of Habitations	Habitations having Schooling Facility upto 8 km	Percentage
1	Andhra Pradesh	66431	30997	46.66
2	Arunachal Pradesh	4204	819	19.48
3	Assam	65818	50899	77.33
4	Bihar	72668	15327	21.09
5	Chhattisgarh	37491	20650	55.08
6	Goa	706	437	61.90
7	Gujarat	31281	17451	55.79
8	Haryana	8583	7671	89.37
9	Himachal Pradesh	35718	23410	65.54
10	Jammu & Kashmir	20792	12052	57.96
11	Jharkhand	50007	9164	18.33
12	Kanataka	51533	28974	56.22
13	Kerala	6592	5769	87.52
14	Madhya Pradesh	83949	47778	56.91
15	Maharashtra	77298	41113	53.19
16	Manipur	3858	1903	49.33
17	Meghalaya	7245	1920	26.50
18	Mizoram	744	47	6.32
19	Nagaland	1224	147	12.01
20	Orissa	83427	46633	55.90
21	Punjab	14623	13895	95.02
22	Rajasthan	80461	44843	55.73
23	Sikkim	1383	840	60.74
24	Tamil Nadu	53577	43818	81.79
25	Tripura	7538	6251	82.93
26	Uttar Pradesh	201606	159396	79.06
27	Uttranchal	25495	21125	82.86
28	West Bengal	113635	99572	87.62
29	A & N Islands	673	387	57.50
30	Chandigarh	39	39	100.00
31	D & N Haveli	460	261	56.74
32	Daman & Diu	82	82	100.00
33	Delhi	187	187	100.00
34	Lakshadweep	7	2	28.57
35	Pondicherry	186	182	97.85

## Percentage of Habitations Having Higher Secondary Stage Schooling Facility upto a Distance of 8 km.

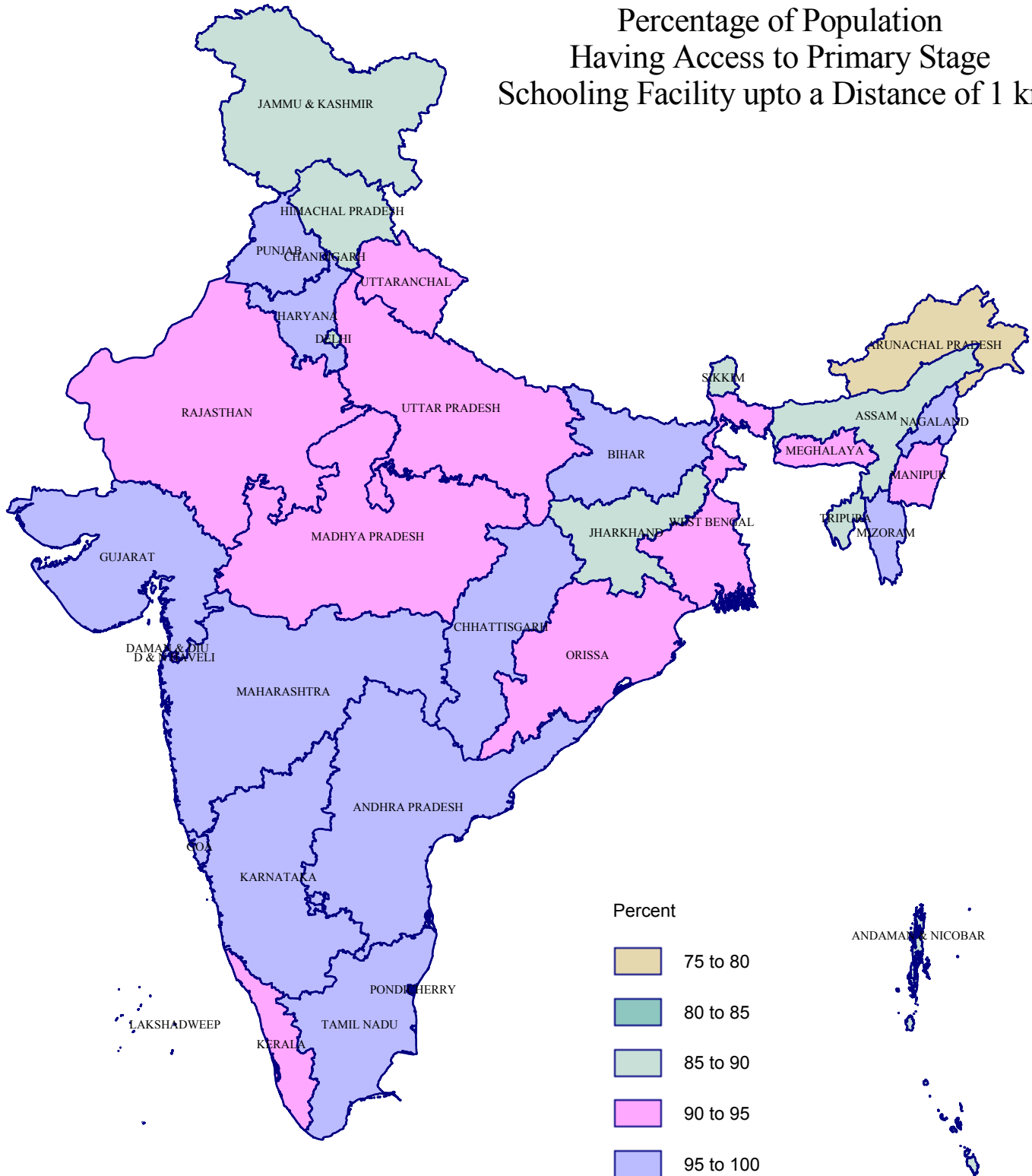


## Map 6

### State Wise Percentage of Population having Access to Primary Stage Schooling Facility upto a Distance of 1 km.

S.No.	States/UTs	Total Population	Population having Schooling Facility upto 1 km	Percentage
1	Andhra Pradesh	56716345	55977167	98.70
2	Arunachal Pradesh	914890	721593	78.87
3	Assam	24286659	21384676	88.05
4	Bihar	72962068	69607781	95.40
5	Chhattisgarh	18121583	17242760	95.15
6	Goa	707869	679416	95.98
7	Gujarat	32842067	32308368	98.37
8	Haryana	17832393	17452472	97.87
9	Himachal Pradesh	6167580	5315218	86.18
10	Jammu & Kashmir	7956695	7135553	89.68
11	Jharkhand	22507599	19603171	87.10
12	Kanataka	37240941	35614628	95.63
13	Kerala	24226516	22271213	91.93
14	Madhya Pradesh	47246001	44419286	94.02
15	Maharashtra	55726945	54366073	97.56
16	Manipur	1864653	1699891	91.16
17	Meghalaya	2056018	1925539	93.65
18	Mizoram	480562	469662	97.73
19	Nagaland	1826025	1762622	96.53
20	Orissa	33736072	30922893	91.66
21	Punjab	17273784	16883283	97.74
22	Rajasthan	44243789	40438732	91.40
23	Sikkim	486850	424917	87.28
24	Tamil Nadu	36416498	34713103	95.32
25	Tripura	2932602	2589138	88.29
26	Uttar Pradesh	143810444	133391938	92.76
27	Uttranchal	6414669	5885740	91.75
28	West Bengal	58221867	54932606	94.35
29	A & N Islands	258738	227085	87.77
30	Chandigarh	182947	175177	95.75
31	D & N Haveli	178911	166849	93.26
32	Daman & Diu	105771	85019	80.38
33	Delhi	918647	794960	86.54
34	Lakshadweep	35022	35022	100.00
35	Pondicherry	317603	312202	98.30

## Percentage of Population Having Access to Primary Stage Schooling Facility upto a Distance of 1 km.

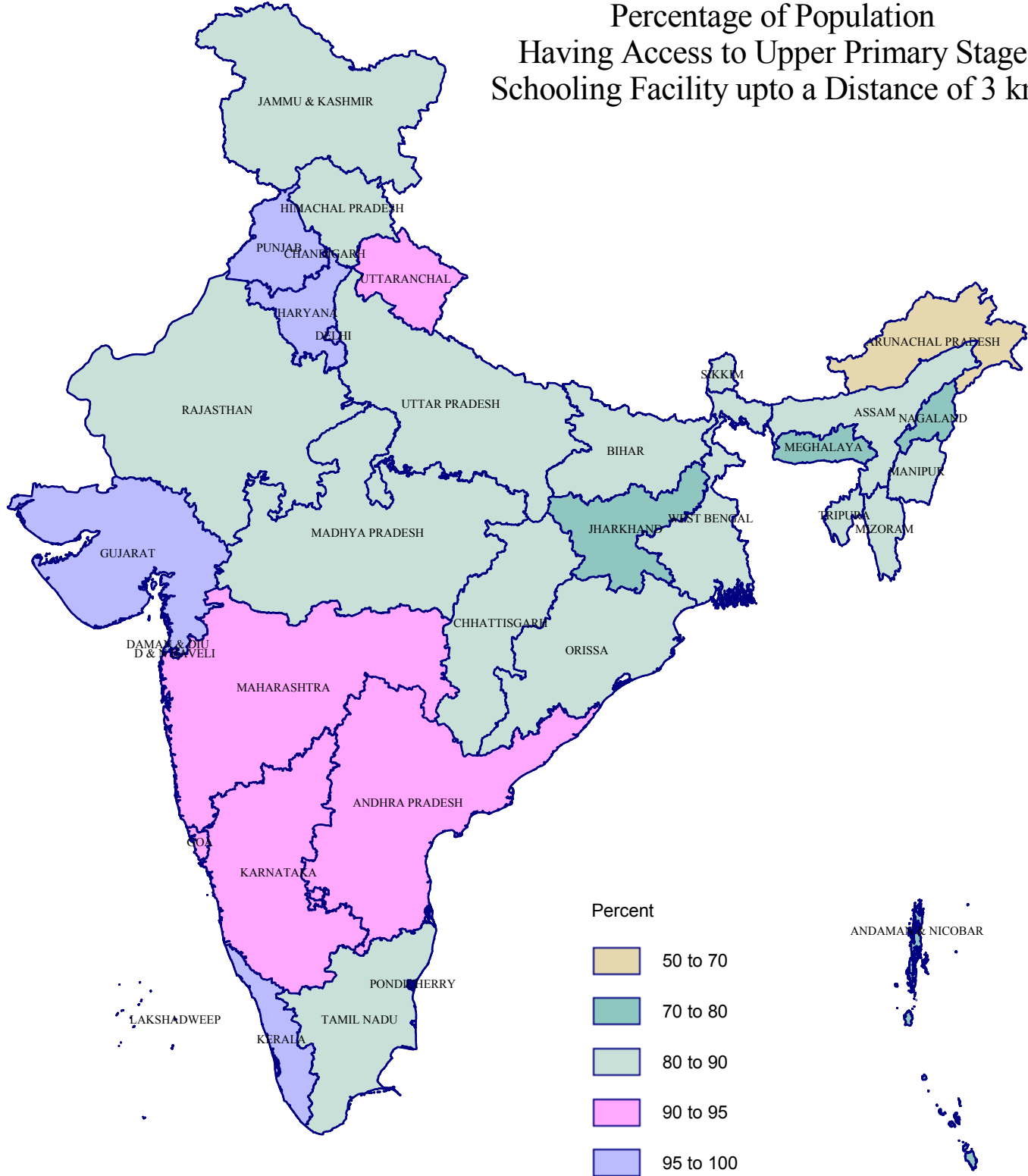


## Map 7

### State Wise Percentage of Population having Access to Upper Primary Stage Schooling Facility upto a Distance of 3 km.

S.No.	States/UTs	Total Population	Population having Schooling Facility upto 3 km	Percentage
1	Andhra Pradesh	56716345	51655921	91.08
2	Arunachal Pradesh	914890	524475	57.33
3	Assam	24286659	21460151	88.36
4	Bihar	72962068	65178709	89.33
5	Chhattisgarh	18121583	14901809	82.23
6	Goa	707869	651460	92.03
7	Gujarat	32842067	32370957	98.57
8	Haryana	17832393	17245440	96.71
9	Himachal Pradesh	6167580	5439141	88.19
10	Jammu & Kashmir	7956695	6918759	86.96
11	Jharkhand	22507599	16657367	74.01
12	Kanataka	37240941	35028336	94.06
13	Kerala	24226516	23155654	95.58
14	Madhya Pradesh	47246001	41243348	87.29
15	Maharashtra	55726945	51265522	91.99
16	Manipur	1864653	1507624	80.85
17	Meghalaya	2056018	1519016	73.88
18	Mizoram	480562	417425	86.86
19	Nagaland	1826025	1317723	72.16
20	Orissa	33736072	29767165	88.24
21	Punjab	17273784	16488350	95.45
22	Rajasthan	44243789	39028790	88.21
23	Sikkim	486850	407152	83.63
24	Tamil Nadu	36416498	31366615	86.13
25	Tripura	2932602	2616742	89.23
26	Uttar Pradesh	143810444	124419395	86.52
27	Uttranchal	6414669	5800356	90.42
28	West Bengal	58221867	49304410	84.68
29	A & N Islands	258738	204278	78.95
30	Chandigarh	182947	171577	93.79
31	D & N Haveli	178911	168942	94.43
32	Daman & Diu	105771	105023	99.29
33	Delhi	918647	918647	100.00
34	Lakshadweep	35022	35022	100.00
35	Pondicherry	317603	301902	95.06

# Percentage of Population Having Access to Upper Primary Stage Schooling Facility upto a Distance of 3 km.

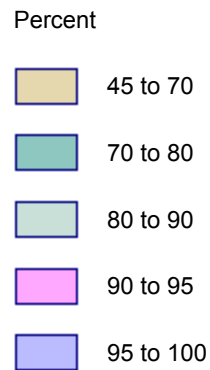
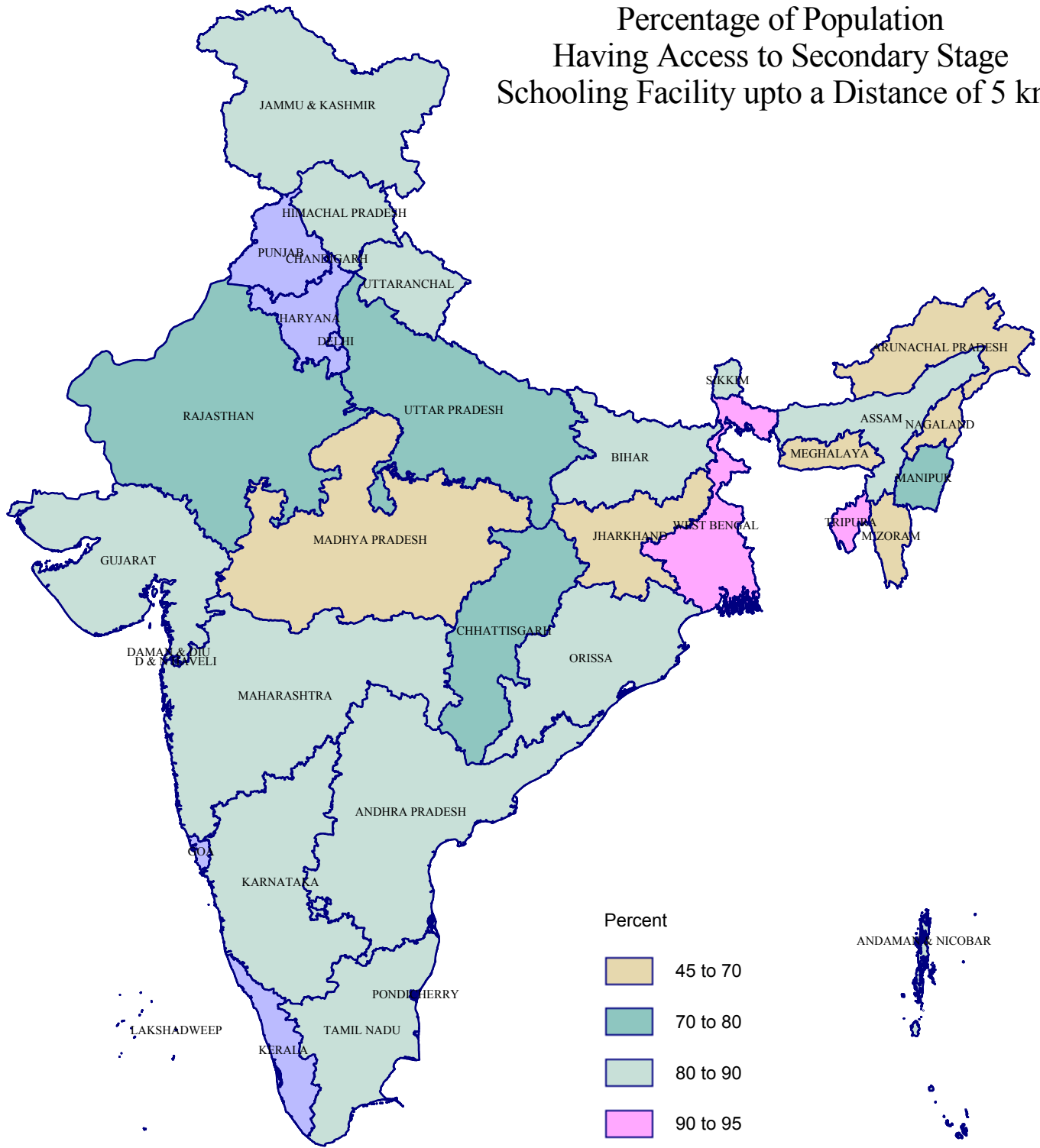


## Map 8

### State Wise Percentage of Population having Access to Secondary Stage Schooling Facility upto a Distance of 5 km.

S.No.	States/UTs	Total Population	Population having Schooling Facility upto 5 km	Percentage
1	Andhra Pradesh	56716345	48226502	85.03
2	Arunachal Pradesh	914890	423433	46.28
3	Assam	24286659	21671616	89.23
4	Bihar	72962068	58751551	80.52
5	Chhattisgarh	18121583	12849241	70.91
6	Goa	707869	678914	95.91
7	Gujarat	32842067	26594414	80.98
8	Haryana	17832393	17391136	97.53
9	Himachal Pradesh	6167580	5375993	87.17
10	Jammu & Kashmir	7956695	6658508	83.68
11	Jharkhand	22507599	12210373	54.25
12	Kanataka	37240941	31143181	83.63
13	Kerala	24226516	23257980	96.00
14	Madhya Pradesh	47246001	29307181	62.03
15	Maharashtra	55726945	49280993	88.43
16	Manipur	1864653	1416889	75.99
17	Meghalaya	2056018	1348966	65.61
18	Mizoram	480562	315914	65.74
19	Nagaland	1826025	830407	45.48
20	Orissa	33736072	30125538	89.30
21	Punjab	17273784	16630036	96.27
22	Rajasthan	44243789	32235159	72.86
23	Sikkim	486850	391656	80.45
24	Tamil Nadu	36416498	31162303	85.57
25	Tripura	2932602	2658512	90.65
26	Uttar Pradesh	143810444	102212492	71.07
27	Uttranchal	6414669	5374087	83.78
28	West Bengal	58221867	54717023	93.98
29	A & N Islands	258738	215239	83.19
30	Chandigarh	182947	182947	100.00
31	D & N Haveli	178911	135059	75.49
32	Daman & Diu	105771	105771	100.00
33	Delhi	918647	918647	100.00
34	Lakshadweep	35022	34758	99.25
35	Pondicherry	317603	313279	98.64

## Percentage of Population Having Access to Secondary Stage Schooling Facility upto a Distance of 5 km.

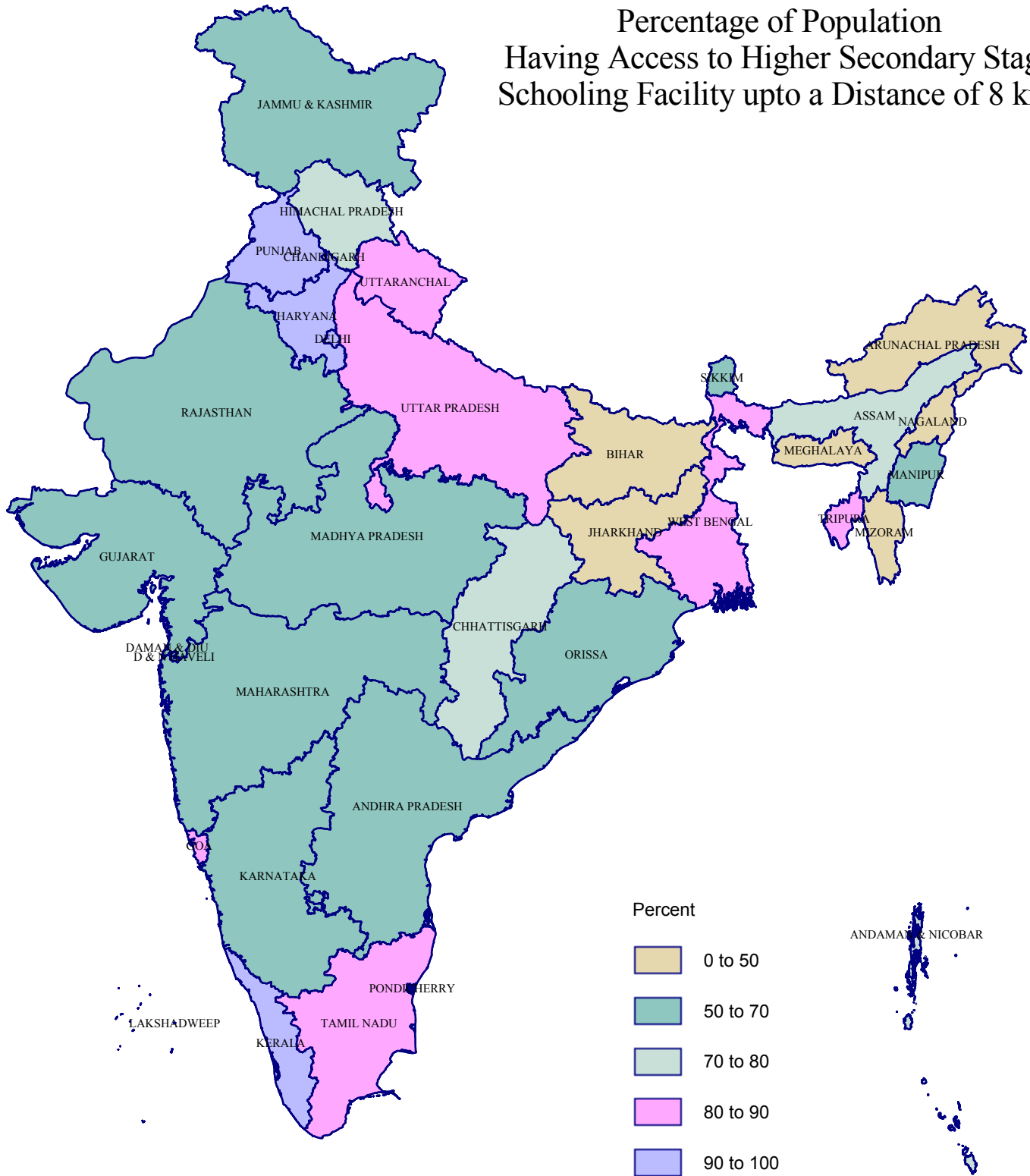


## Map 9

### State Wise Percentage of Population having Access to Higher Secondary Stage Schooling Facility upto a Distance of 8 km.

S.No.	States/UTs	Total Population	Population having Schooling Facility upto 8 km	Percentage
1	Andhra Pradesh	56716345	33337693	58.78
2	Arunachal Pradesh	914890	335965	36.72
3	Assam	24286659	19413011	79.93
4	Bihar	72962068	22375188	30.67
5	Chhattisgarh	18121583	12912964	71.26
6	Goa	707869	571986	80.80
7	Gujarat	32842067	19219564	58.52
8	Haryana	17832393	16735729	93.85
9	Himachal Pradesh	6167580	4870224	78.96
10	Jammu & Kashmir	7956695	5490656	69.01
11	Jharkhand	22507599	5696386	25.31
12	Kanataka	37240941	22942804	61.61
13	Kerala	24226516	23080554	95.27
14	Madhya Pradesh	47246001	29315915	62.05
15	Maharashtra	55726945	35204947	63.17
16	Manipur	1864653	1177369	63.14
17	Meghalaya	2056018	681759	33.16
18	Mizoram	480562	46800	9.74
19	Nagaland	1826025	272495	14.92
20	Orissa	33736072	22317202	66.15
21	Punjab	17273784	16626045	96.25
22	Rajasthan	44243789	27903884	63.07
23	Sikkim	486850	325956	66.95
24	Tamil Nadu	36416498	31328553	86.03
25	Tripura	2932602	2589667	88.31
26	Uttar Pradesh	143810444	118397442	82.33
27	Uttranchal	6414669	5559037	86.66
28	West Bengal	58221867	51856036	89.07
29	A & N Islands	258738	205617	79.47
30	Chandigarh	182947	182947	100.00
31	D & N Haveli	178911	120731	67.48
32	Daman & Diu	105771	105771	100.00
33	Delhi	918647	918647	100.00
34	Lakshadweep	35022	16750	47.83
35	Pondicherry	317603	312647	98.44

## Percentage of Population Having Access to Higher Secondary Stage Schooling Facility upto a Distance of 8 km.



## Map 10

### State Wise Percentage of Habitations with Population 300 or more but not Served with Primary Section within 1 km.

S.No.	States/UTs	No. of Habitations with Population 300 or more	Habitations Not Served within 1 km.	Percentage
1	Andhra Pradesh	39126	469	1.20
2	Arunachal Pradesh	807	99	12.27
3	Assam	29657	3490	11.77
4	Bihar	56547	4259	7.53
5	Chhattisgarh	19028	725	3.81
6	Goa	487	29	5.95
7	Gujarat	24186	641	2.65
8	Haryana	7059	238	3.37
9	Himachal Pradesh	5487	419	7.64
10	Jammu & Kashmir	9122	838	9.19
11	Jharkhand	23055	3134	13.59
12	Kanataka	29876	1527	5.11
13	Kerala	6380	1275	19.98
14	Madhya Pradesh	48876	2909	5.95
15	Maharashtra	43244	996	2.30
16	Manipur	1969	142	7.21
17	Meghalaya	2220	77	3.47
18	Mizoram	496	7	1.41
19	Nagaland	1071	40	3.73
20	Orissa	36010	2380	6.61
21	Punjab	11560	285	2.47
22	Rajasthan	39731	3784	9.52
23	Sikkim	541	68	12.57
24	Tamil Nadu	34252	1763	5.15
25	Tripura	3647	310	8.50
26	Uttar Pradesh	128465	13343	10.39
27	Uttranchal	5594	283	5.06
28	West Bengal	64373	3956	6.15
29	A & N Islands	269	31	11.52
30	Chandigarh	36	3	8.33
31	D & N Haveli	239	12	5.02
32	Daman & Diu	79	12	15.19
33	Delhi	181	31	17.13
34	Lakshadweep	6	0	0.00
35	Pondicherry	177	9	5.08

## Percentage of Habitations With Population 300 or more But Not Served With Primary Section within 1 km.

